











1 inch = 1,500 feet



- MAP KEY**
-  HOSPITAL
 -  COUNTYWIDE INDEX GRID
 -  MILEMARKERS
 -  LANDING ZONES
 -  LIMITED ACCESS 4 LN
 -  LIMITED ACCESS INTERSTATE
 -  STATE HIGHWAY 2 LN
 -  STREETS
 -  LANES, DRIVEWAYS, UTILITY ROADS
 -  STREAMS
 - BOROUGH
 - CITY
 - TOWNSHIP

| | | |
|----|----|----|
| 50 | 51 | 52 |
| 64 | 65 | 66 |
| 80 | 81 | 82 |

PAGE
65