

77°33'30"W

77°33'0"W

41°6'30"N

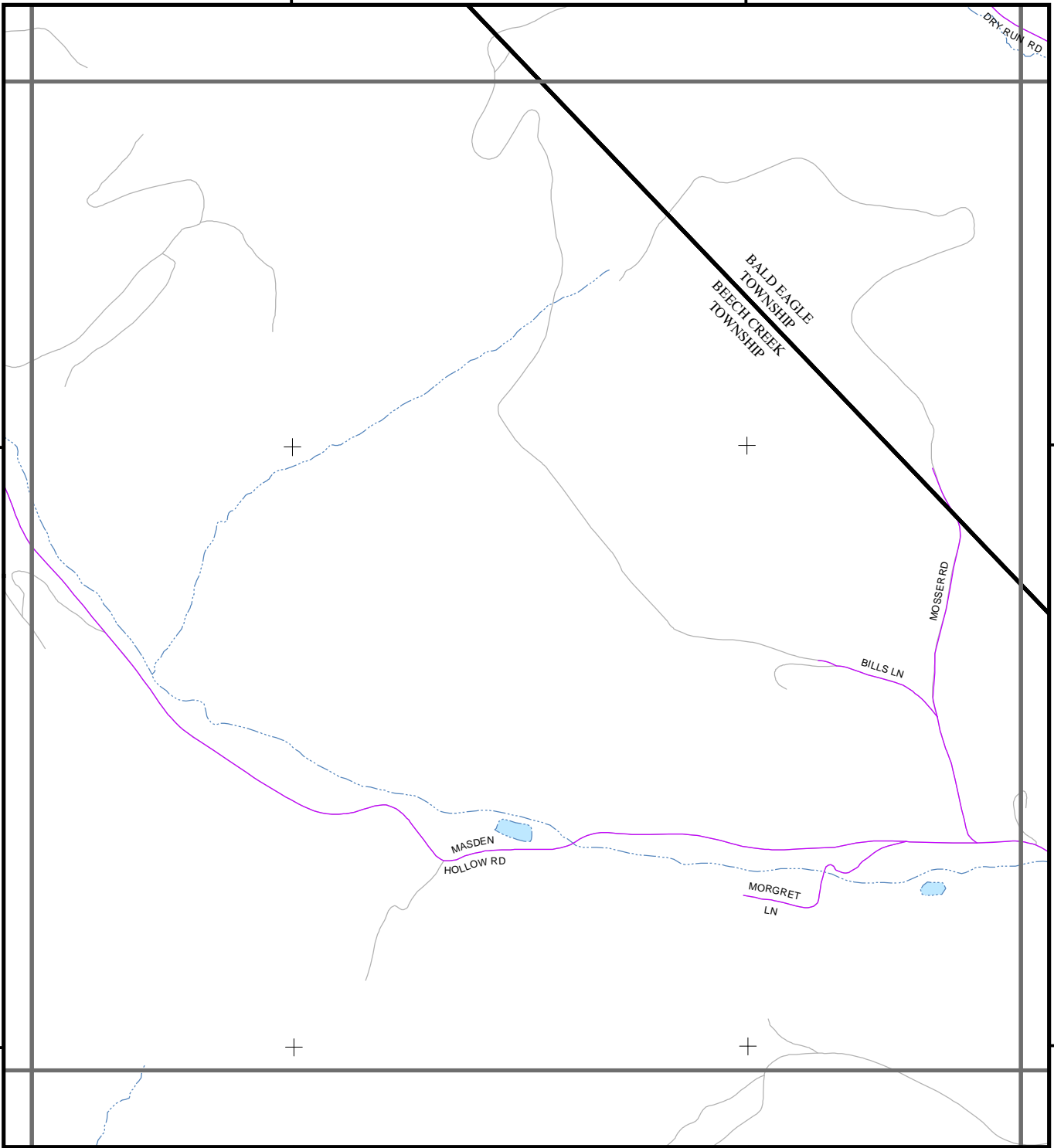
41°6'30"N

41°6'0"N

41°6'0"N

77°33'30"W















77°33'0"W



1 inch equals 750 feet



MAP KEY

-  COUNTYWIDE INDEX GRID
-  HOSPITAL
-  FIRE STATIONS
-  MILEMARKERS
-  LANDING ZONES
-  LIMITED ACCESS 4 LN
-  LIMITED ACCESS INTERSTATE
-  STATE HIGHWAY 2 LN
-  STREETS
-  LANES, DRIVEWAYS, UTILITY ROADS
-  STREAMS
-  BOROUGH
-  CITY
-  TOWNSHIP

232B	232C	233B	233C
232A	232D	233A	233D
246B	246C	247	
246A	246D		

PAGE
232D