

77°15'0"W

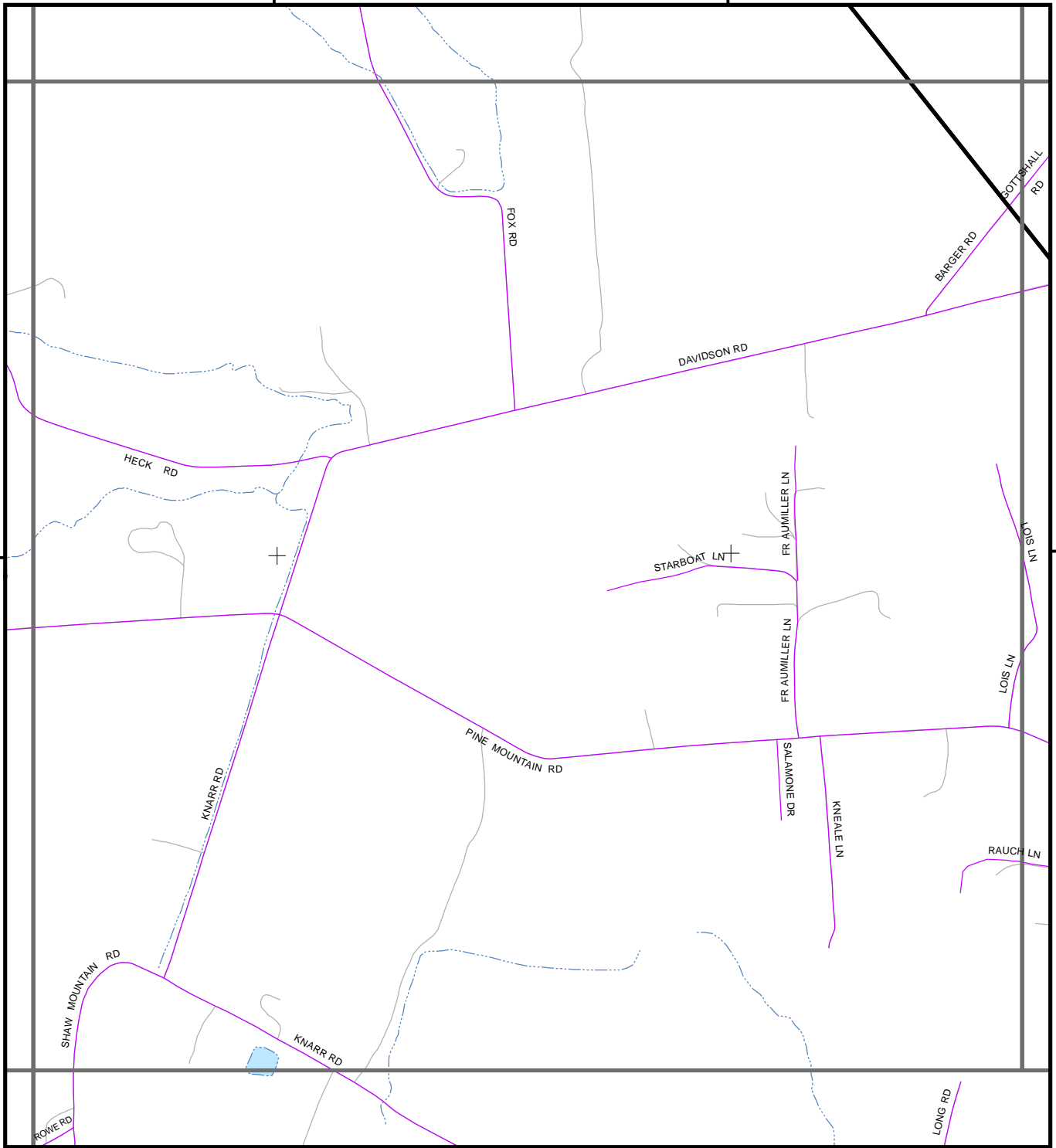
77°14'30"W

41°8'0"N





41°8'0"N

77°15'0"W

77°14'30"W



MAP KEY

-  COUNTYWIDE INDEX GRID
-  HOSPITAL
-  FIRE STATIONS
-  MILEMARKERS
-  LANDING ZONES
-  LIMITED ACCESS 4 LN
-  LIMITED ACCESS INTERSTATE
-  STATE HIGHWAY 2 LN
-  STREETS
-  LANES, DRIVEWAYS, UTILITY ROADS
-  STREAMS
-  BOROUGH
-  CITY
-  TOWNSHIP



1 inch equals 750 feet



224B	224C	225B	225C
224A	224D	225A	225D
240		241	

PAGE
225A