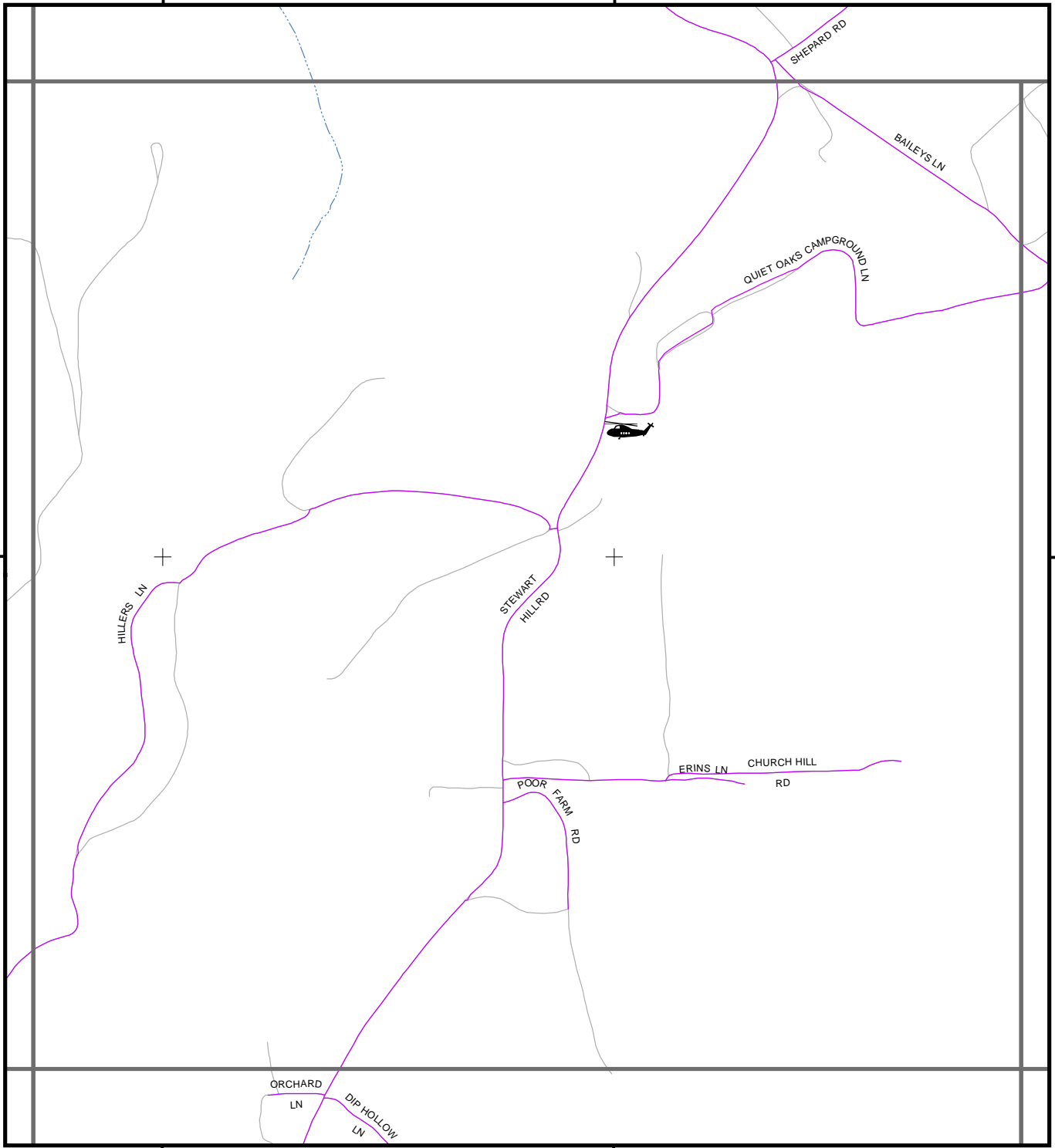


77°50'0"W

77°49'30"W

41°27'0"N

41°27'0"N



77°50'0"W















77°49'30"W



1 inch equals 750 feet



MAP KEY

-  COUNTYWIDE INDEX GRID
-  HOSPITAL
-  FIRE STATIONS
-  MILEMARKERS
-  LANDING ZONES
-  LIMITED ACCESS 4 LN
-  LIMITED ACCESS INTERSTATE
-  STATE HIGHWAY 2 LN
-  STREETS
-  LANES, DRIVEWAYS, UTILITY ROADS
-  STREAMS
-  BOROUGH
-  CITY
-  TOWNSHIP

5		6	
17B	17C	18B	18C
17A	17D	18A	18D

PAGE
18B