















1 inch = 1,500 feet



- MAP KEY**
-  COUNTYWIDE INDEX GRID
  -  HOSPITAL
  -  FIRESTATIONS
  -  MILEMARKERS
  -  LANDING ZONES
  -  LIMITED ACCESS 4 LN
  -  LIMITED ACCESS INTERSTATE
  -  STATE HIGHWAY 2 LN
  -  STREETS
  -  LANES, DRIVEWAYS, UTILITY ROADS
  -  STREAMS
  -  BOROUGH
  -  CITY
  -  TOWNSHIP

118	119		
137B	137C	138	139
137A	137D		
158	159	160	

PAGE  
138