

77°34'30"W

77°34'0"W

77°33'30"W

77°33'0"W

41°17'30"N

41°17'30"N

41°17'0"N

41°17'0"N

41°16'30"N

41°16'30"N

41°16'0"N

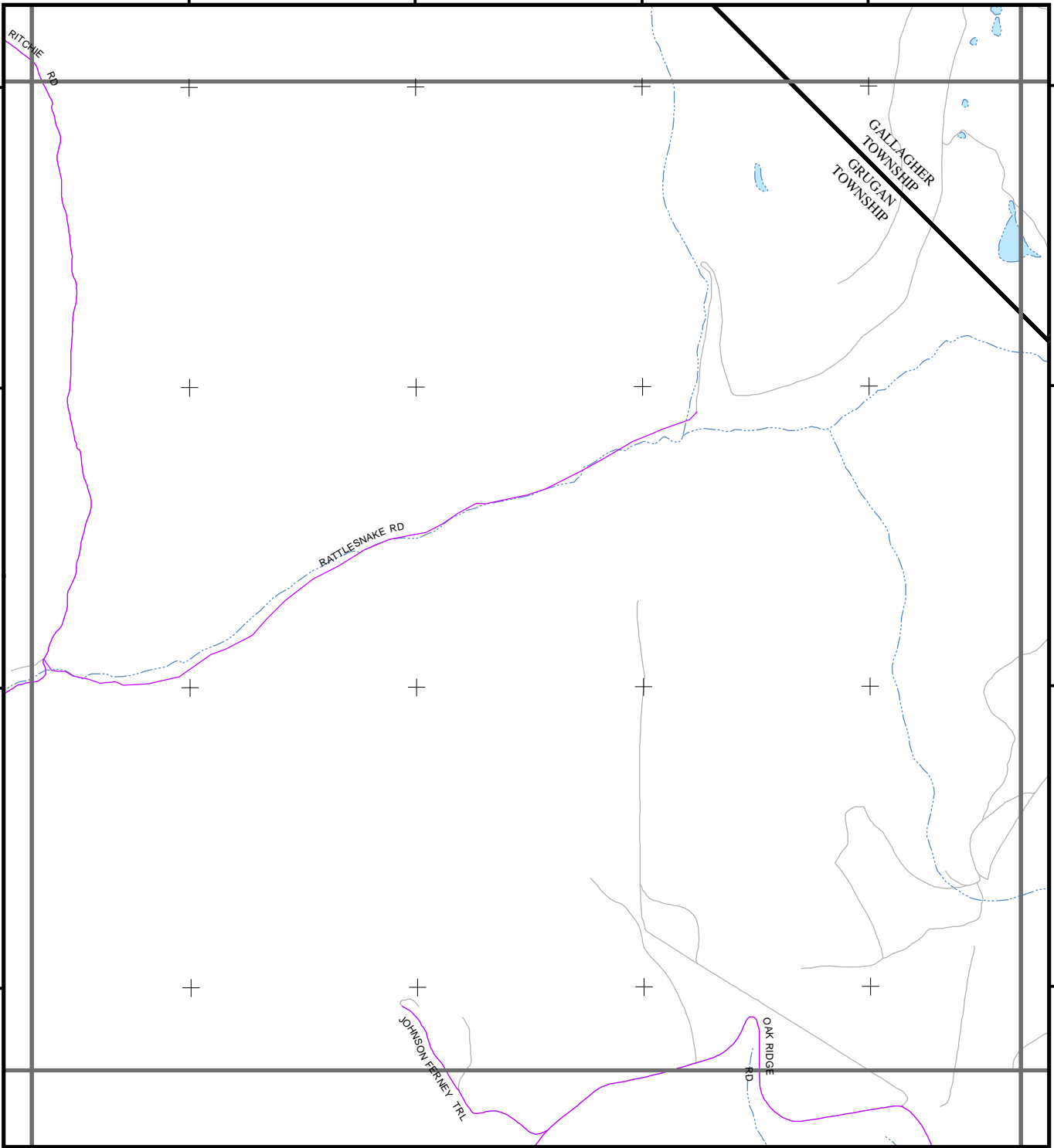
41°16'0"N

77°34'30"W

77°34'0"W

77°33'30"W















77°33'0"W



1 inch equals 1,500 feet



**MAP KEY**

-  COUNTYWIDE INDEX GRID
-  HOSPITAL
-  FIRE STATIONS
-  MILEMARKERS
-  LANDING ZONES
-  LIMITED ACCESS 4 LN
-  LIMITED ACCESS INTERSTATE
-  STATE HIGHWAY 2 LN
-  STREETS
-  LANES, DRIVEWAYS, UTILITY ROADS
-  STREAMS
-  BOROUGH
-  CITY
-  TOWNSHIP

96	97	98
114	115	116
133	134	135

PAGE  
115