


























# GEOLOGIC FORMATIONS CLINTON COUNTY

KEY

-  MUNICIPAL BOUNDARY
-  MAJOR ROUTES

FRM NAME

-  Allegheny Group
-  Axemann Fm
-  Bald Eagle Fm
-  Bellefont Fm
-  Benner Fm-Loysburg Fm Undiv
-  Brallier Fm-Harrell Fm Undiv
-  Burgoon Sandstone
-  Catskill Fm
-  Clinton Group
-  Coburn Fm-Nealmont Fm Undiv
-  Gatesburg Fm
-  Huntley Mountain Fm
-  Juniata Fm
-  Keyser Fm-Tonoloway Fm Undiv
-  Lock Haven Fm
-  Mahantango Fm-Marcellus Fm Undiv
-  Mauch Chunk Fm
-  Nittany Fm
-  Onondaga Fm-Old Port Fm Undiv
-  Pottsville Group
-  Reedsville Fm
-  Stonehenge Fm-Larke Fm Undiv
-  Tuscarora Fm

1 INCH EQUALS 3.5 MILES

Sources: Clinton County GIS Department  
Pennsylvania Bureau of Topographic and Geologic Survey

Prepared: 3-25-2004 by J. Watson

Pennsylvania State Plane North Projection  
NAD 83, NAVD 88 US Feet

