




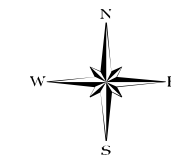


FLOODING HAZARDS CLINTON COUNTY

FIGURE 2.2

KEY

-  MUNICIPAL BOUNDARY
-  100 YEAR EVENT
-  MAJOR ROUTES
-  BOROUGHS
-  CITY



1 INCH EQUALS 3.5 MILES

Source: Clinton County GIS Department

Prepared: 3-25-2004 by J. Watson

Pennsylvania State Plane North Projection
NAD 83, NAVD 88 US Feet

